

# OAKLAND-WAWANESA MUNICIPALITY

## BY-LAW NO. 06-2020

**BEING** a By-law of the Municipality of Oakland-Wawanesa to amend the Municipality of Oakland-Wawanesa Municipal Development Plan By-law No. 04-2018, as amended.

**WHEREAS** it is necessary to pass a By-law to amend the Municipality of Oakland-Wawanesa Municipal Development Plan;

**AND WHEREAS** Section 56(1) of The Planning Act provides that a Development Plan may be amended;

**NOW THEREFORE** the Council of the Municipality of Oakland-Wawanesa enacts as follows:

1. **PART 6.0 Maps: Municipal Overview Map 1 of the Municipality of Oakland-Wawanesa Municipal Development Plan** is hereby amended as follows:


An area of land generally described as lying 2 miles east of P.T.H. No. 10 and 2 ¼ miles north of P.T.H. No. 2 more particularly described as being Pt. SE ¼ Sec. 1-8-19WPM located 2 ¼ miles northwest of the community of Nesbitt in the Municipality of Oakland-Wawanesa as shown outlined in a heavy broken line on the map attached hereto and marked as Schedule "A" is hereby re-designated:

**FROM:            AGRICULTURE GENERAL AREA**

**TO:                RURAL RESIDENTIAL AREA**

On said Map 1.

**DONE AND PASSED** by the Council of the Municipality of Oakland-Wawanesa in meeting duly assembled at Nesbitt, Manitoba, this 16<sup>th</sup> day of February A.D. 2021.

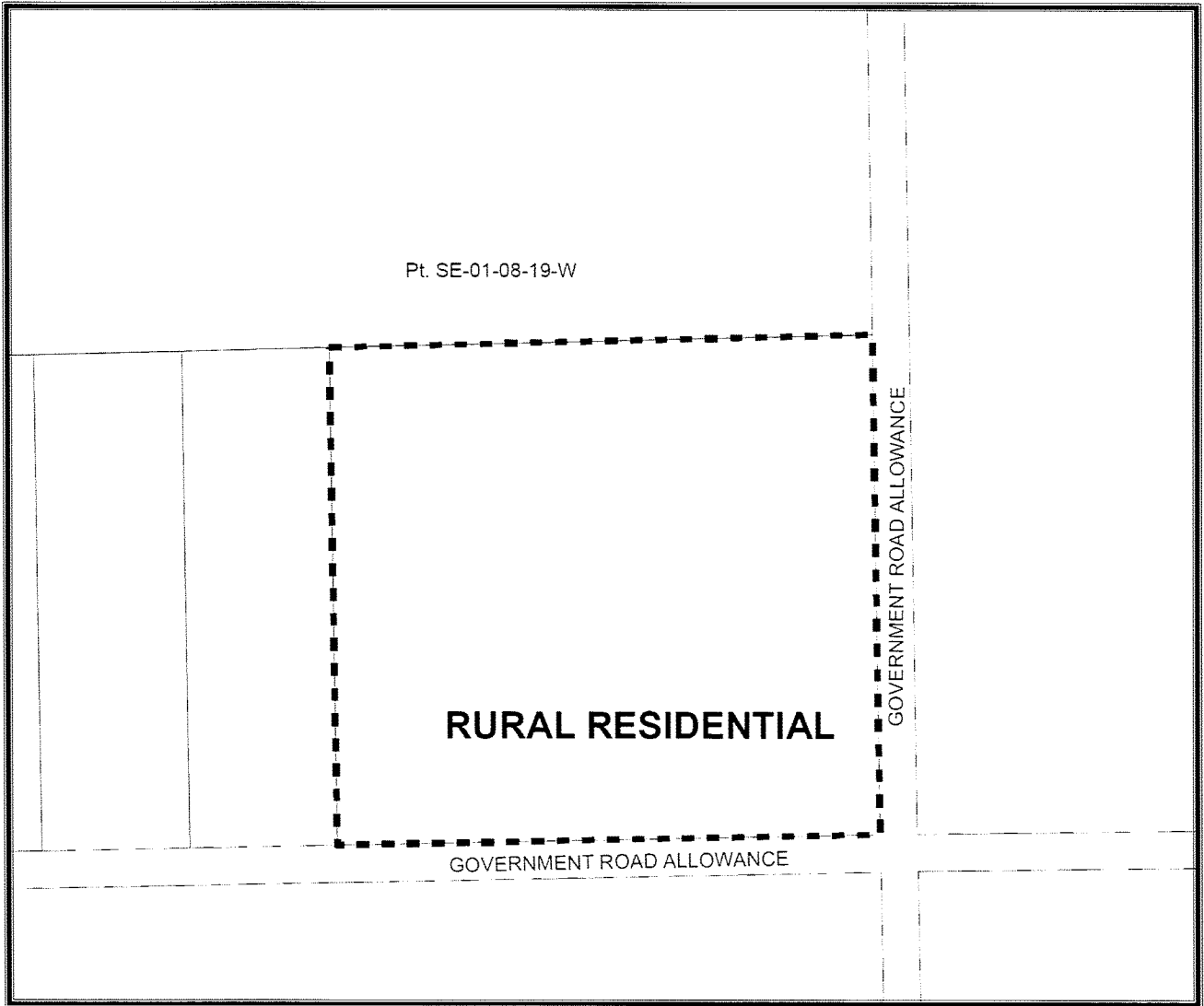
  
\_\_\_\_\_  
Head of Council

  
\_\_\_\_\_  
Chief Administrative Officer

READ A FIRST TIME THIS 15<sup>th</sup> DAY OF SEPTEMBER, A.D. 2020.

READ A SECOND TIME THIS 20<sup>th</sup> DAY OF OCTOBER, A.D. 2020.

READ A THIRD TIME THIS 16<sup>TH</sup> DAY OF FEBRUARY A.D. 2021.

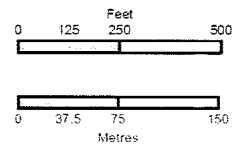



Schedule "A"

Municipality of Oakland-Wawanesa

Date: 8/7/2020

Attached to By-Law No. 06-2020 of the Municipality of Oakland-Wawanesa amending Policy Map 1 of By-Law 04-2018 being The Municipality of Oakland-Wawanesa Development Plan as amended.



 Limits of Area Affected

From: Agriculture General  
To: Rural Residential

